

CADIVAFOR




Fig.1 CADIVAFOR publication - an Output from CADIVAFOR Research Project

Cataloging, Documentating and Valuing of the Defensive Forts located on the Border of Galicia and Northern Portugal.

PROJECT-LEADER:
CIS Galicia - Technology and Design (Spain)

PARTNERS:
Ferrol Council: CIEFAL-ICOMOS (Spain)
Escola Superior Gallaecia/ Ci-ESG (Portugal)

SCOPE:
InterReg IIIA Project: Galicia - Northern Portugal

DURATION:
2005-2008
cieform.org

This Iberian project consisted on creating a cross-border database on the fortresses erected during the Restoration war period. The project content was disseminated through the production of a didactic film, a series of conferences, a scientific publication, and an itinerant exhibition.

RESULTS:
Missions to different fortresses; identification of fortress systems; platform with database; traveling exhibitions: CADIVAFOR book.

RESEARCH PROJECTS



Fig.2 Image of the Ínsua Fort

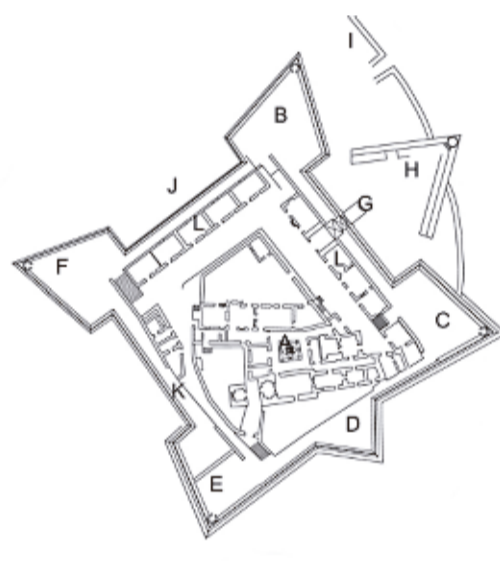


Fig.3 Ínsua Fort Layout



Fig.4 3D of Ínsua Fort



Fig.5 Image of Salvaterra Strong Square

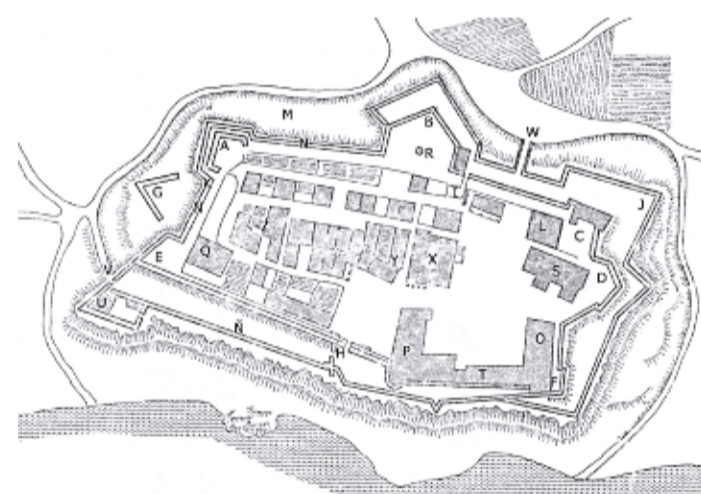


Fig.6 Layout of Salvaterra Strong Square




Fig.7 3D of Salvaterra Strong Square




Fig.8 Preparation of CADIVAFOR layout book

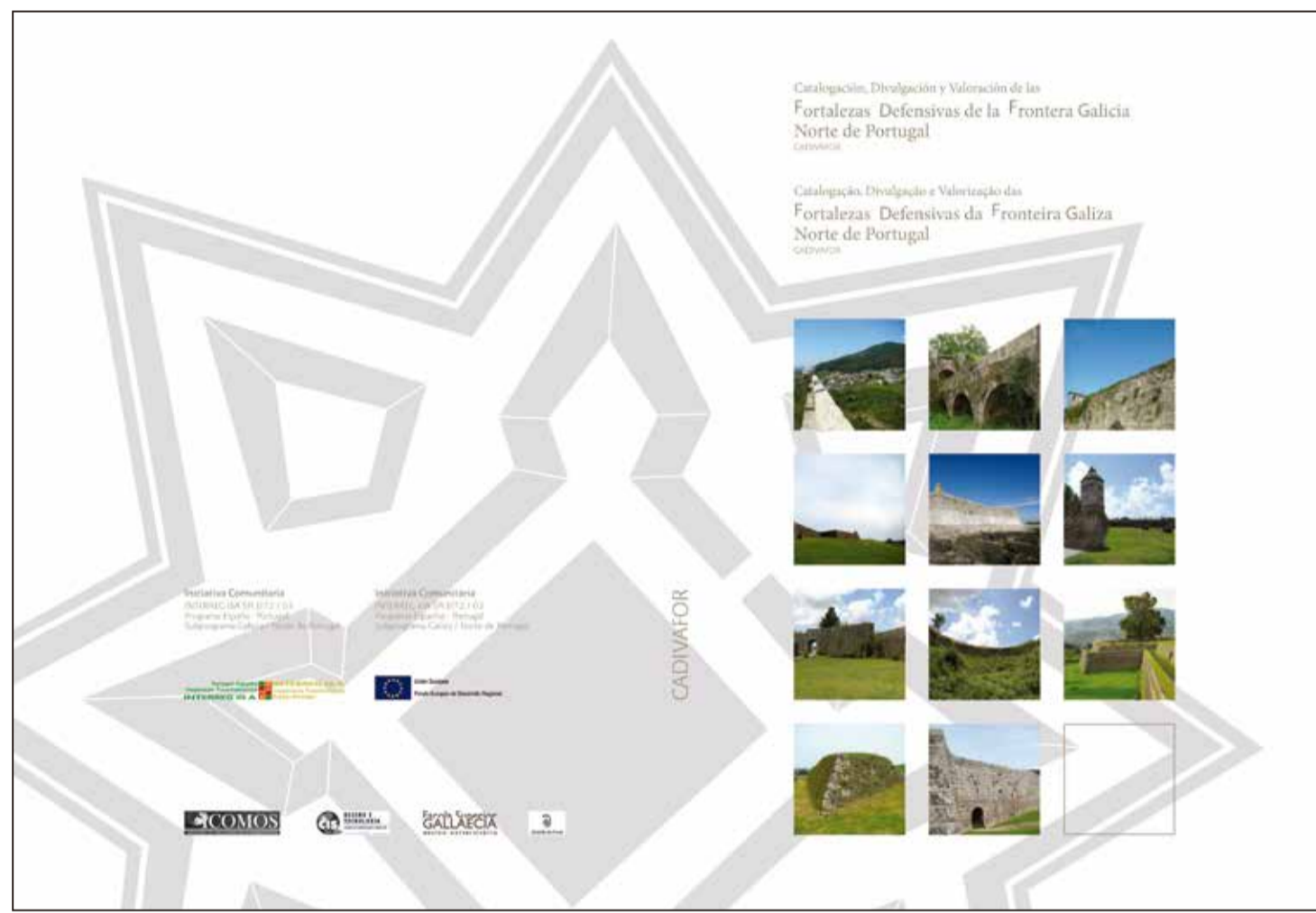


Fig.9 CADIVAFOR book

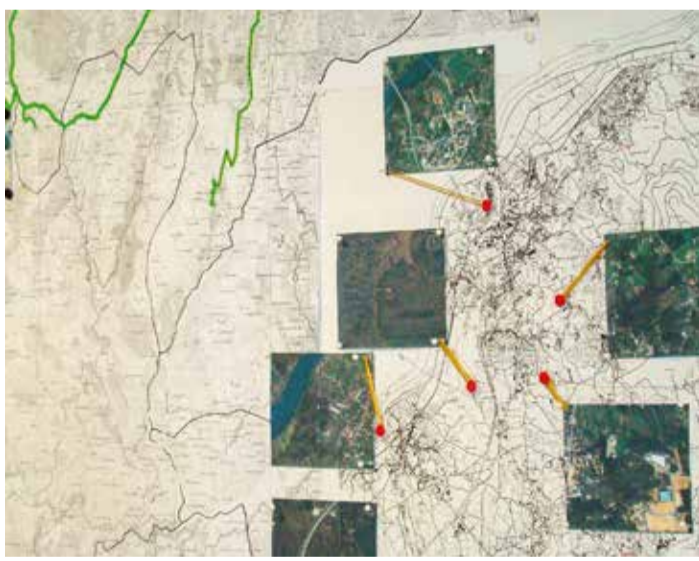


Fig.10 Detail of fortresses location around Minho river



Fig.11 Flyer of CADIVAFOR project




Fig.12 Exhibition Poster of Ínsua Fortress



Fig.13 Exhibition Poster of Ínsua Fortress



Fig.14 Exhibition Poster of Vila Nova de Cerveira Strong Square



Fig.15 Exhibition Poster of S. Lourenço Fort



Fig.16 Exhibition Poster of Valença Fortress




Fig.17 Exhibition Poster of Tui Strong Square



Fig.18 Exhibition Poster of Salvaterra Strong Square



Fig.19 Exhibition Poster of Salvaterra Strong Square